

Map



ADDRESS Witte, Weller & Partner
Königstr. 5 (Phoenixbau)
D-70173 Stuttgart

PHONE +49-711-66 669-0
FAX +49-711-66 669-99
EMAIL post@wwp.de

Getting to the underground car park

Access to the “Gemeinschaftsgarage Schlossgarten” is via the entrance to the “Schillerstraße 23” underground car park. Please enter “Schillerstraße 23” as the destination address if you're using a navigation system. Some navigation systems will also accept “Hotel am Schlossgarten” as an alternative destination.



1) Entrance to the underground car park.
Please take a ticket.



2) Access using the first descending ramp.
Headroom is 1.80 m.



3) Follow the signs for "Phoenixbau" in the garage.



4) Please continue straight ahead when you come to the end of the ramp.



5) Then turn left.



6) Keep straight on.




7) Please turn right and take the ascending ramp.




8) Then take the descending ramp into the second storey of the underground car park.



9) Please continue down to the third storey of the underground car park.



10) Then turn left at the end of the descending ramp.




11) Garage entrance.



12) Please ring the bell at the barrier.



13) Please select “Witte, Weller und Partner” on the 1st column and ring the bell.




14) On the 2nd column, scan the code on the ticket with the laser scanner. The barrier opens when the code has been scanned correctly.



15) Please turn left in the underground car park.



16) Take this ascending ramp to leave U3 and access U2.



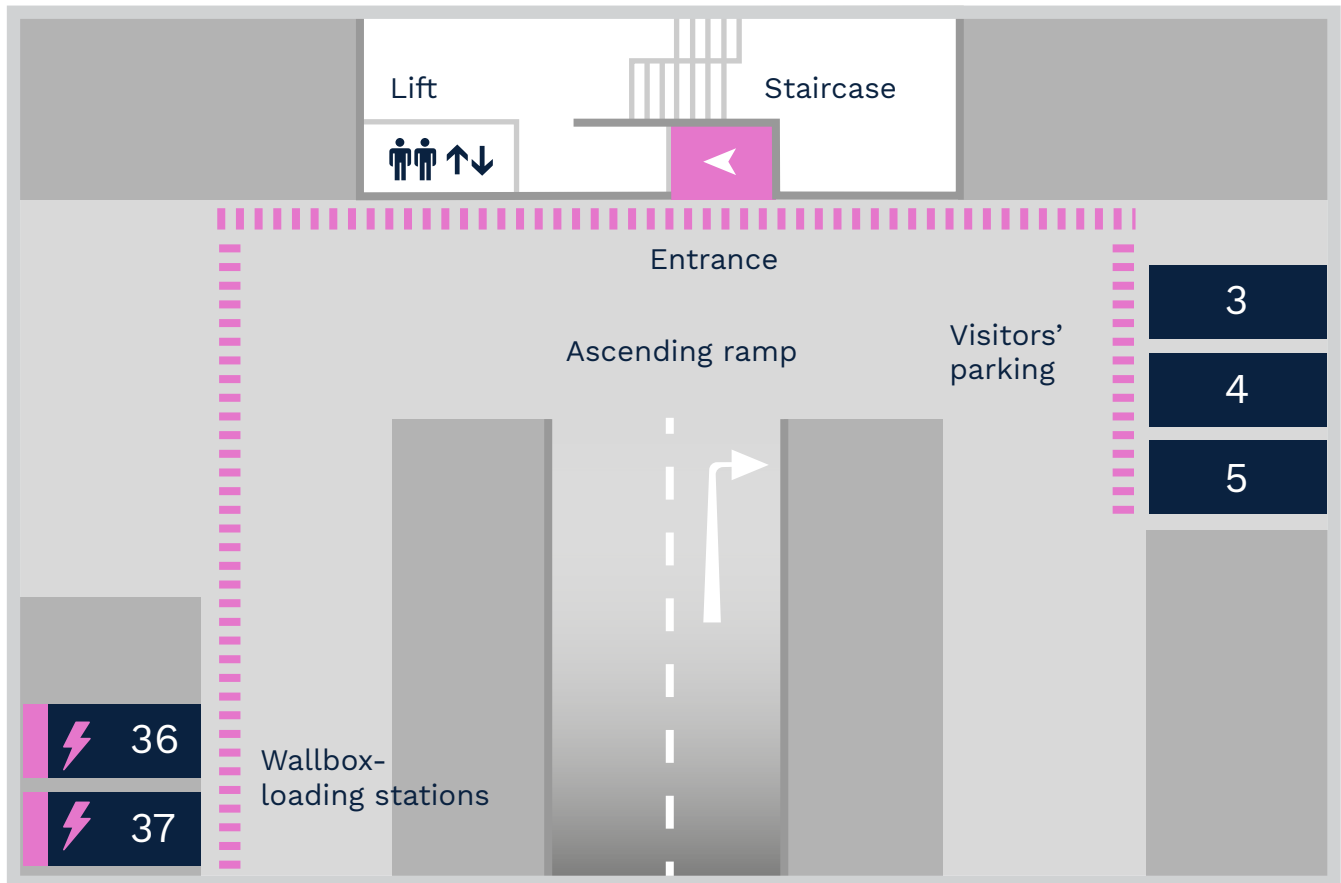
17) Please turn right at the end of this ramp. The parking provided for visitors is located immediately on the right after the ascending ramp (Numbers 3-7, please see picture overleaf).



18) The entrance to the lift is located in the red entrance area on the left straight ahead from the ascending ramp. Please ring the bell there again.

Visitors' parking and entrance to the lift

- Please use the visitors' parking bays marked from 3 to 5.
- The entrance to the lift is located in the red entrance area opposite the ascending ramp.



Instructions for Wallbox loading stations

Parking spots 36 + 37, Floor -2

1. Pick up a loading card from our front desk.



2. Connect the cable to the Wallbox and the car



3. Hold the card up to the Wallbox. The green flashing battery symbol means it's loading.

4. Stop loading process

1. Unlock the car, loading process stops, remove the cable
2. Actively stop the loading process in the car

Train, Tram, Underground or Bus

Travel to Stuttgart's main railway station. From there, follow the "Königstraße" sign through "Arnulf-Klett-Passage", until you come to "Königstraße" (pedestrian area). You will find the "Phoenixbau" after about 500 m on the left, with the main entrance to the "Phoenixbau" in a side street ("Marstallstraße").

Coming from Heilbronn or Ludwigsburg

A81 to the "Stuttgart Zuffenhausen (Zentrum) exit", follow the B10 towards "Stuttgart Zentrum". Follow the slip road over the "Pragsattel" in the direction of "Stuttgart Zentrum", turn off at the advertising tower (on your right) into "Heilbronner Straße (B27)". Turn left at the traffic lights on "Arnulf-Klett-Platz". After about 200 m, turn right into the "Schlossgarten" underground carpark.

Coming from Essling or Remstal

B10/B14 towards "Stuttgart Zentrum". Drive over the "Große Talbrücke" bridge past the "Gottlieb-Daimler Stadium", continuing on the B14 towards "Stuttgart Zentrum". After the "Leuze-Tunnel", drive about another 2 km towards the city centre until you reach "Gebhard-Müller-Platz", then turn right towards the main railway station ("Hauptbahnhof"). When you see the railway station on your right and the "Hotel am Schloßgarten" on your left, the entrance to the hotel's underground carpark leads you to us.

From the airport

At the airport, follow the signs to "Stuttgart Zentrum". After about 1 km, turn onto the B27 and follow the "Stuttgart Zentrum" signs. The B27 takes you through the "Degerloch" district over the "Neue Weinsteige" and "Hohenheimer Straße" down to the "Charlottenplatz" in the centre. At "Charlottenplatz", get into the right lane and turn right towards "Konrad-Adenauer-Straße", do not turn into "Konrad-Adenauer-Straße", but stay in the exit lane. After the "Staatsgalerie" (on your right), turn left at "Gebhard-Müller-Platz". You will see the main railway station on your right and the "Hotel am Schlossgarten" on your left. The entrance to the hotel's underground carpark leads you to us.

Coming from Karlsruhe or Lake Constance

A8 or A81 to "Kreuz Stuttgart", the A81 motorway ends at "Vaihingen" and goes into a dual carriageway towards Stuttgart. At the end of the dual carriageway, follow the signs for "Stuttgart", the road leads towards the centre, passes the "Westbahnhof" (railway station West) via "Rotenwaldstraße" to "Rotebühlplatz". Drive past "Rotebühlplatz" into "Theodor-Heuss-Straße" and on to "Arnulf-Klett-Platz", where you turn right into "Schillerstraße". After about 200 m, turn right into the entrance of the "Schlossgarten" underground carpark.

Coming from Munich or Tübingen

Motorway A8, "Degerloch exit", follow the B27 towards "Stuttgart Zentrum". The B27 takes you through the "Degerloch" district over the "Neue Weinsteige" and "Hohenheimer Straße" down to the "Charlottenplatz" in the centre. At "Charlottenplatz", get into the right lane and turn right towards "Konrad-Adenauer-Straße", do not turn into "Konrad-Adenauer-Straße", but stay in the exit lane. After the "Staatsgalerie" (on your right), turn left at "Gebhard-Müller-Platz". You will see the main railway station on your right and the "Hotel am Schloßgarten" on your left. The entrance to the hotel's underground carpark leads you to us.
